

THE LONDON RESORT

The London Resort Development Consent Order

BC080001

Environmental Statement Volume 3: Figures

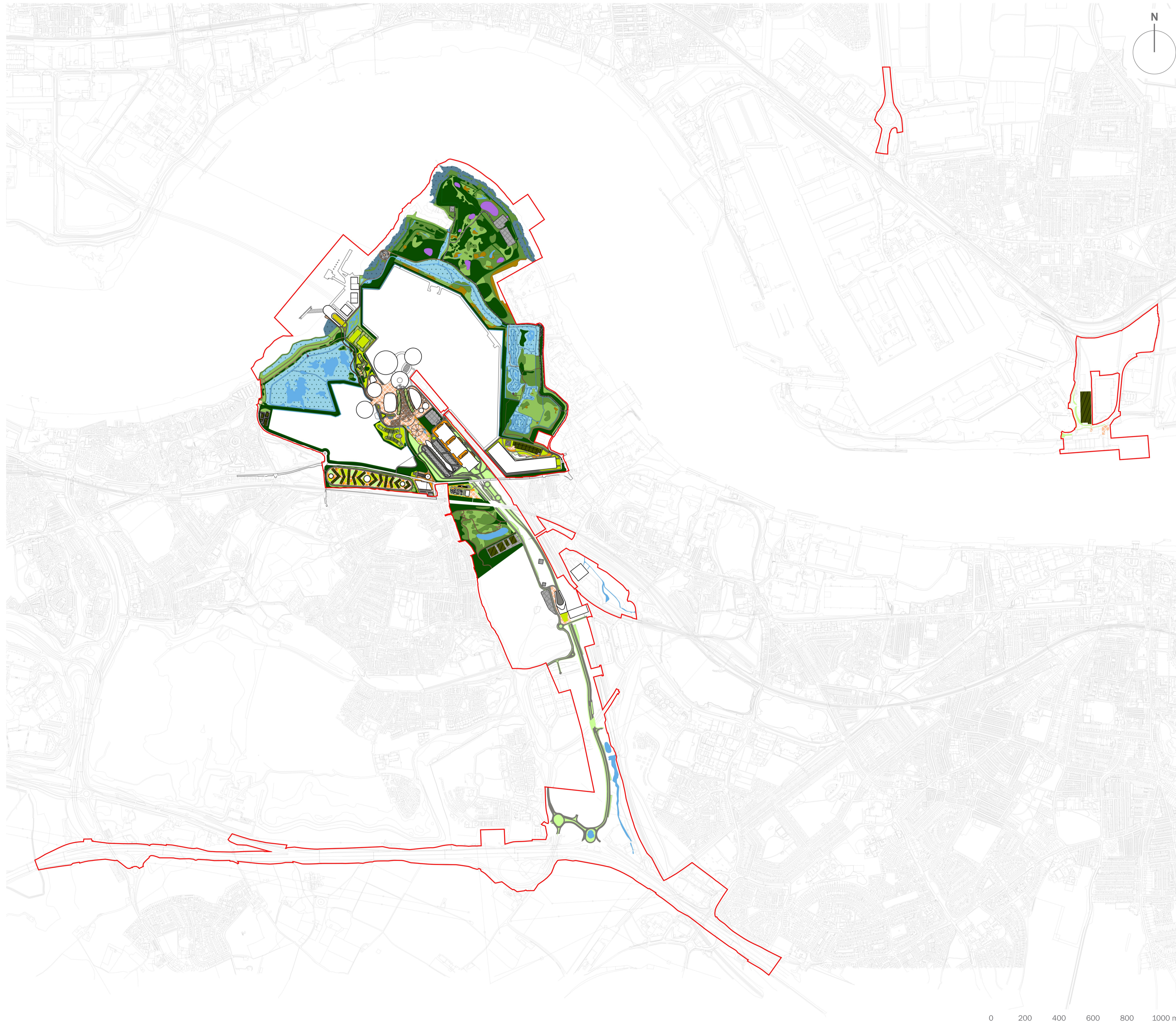
Figure 11.15 Illustrative Landscape Masterplan

























Document reference: 6.3.11.15
Revision: 00

December 2020

Planning Act 2008
The Infrastructure Planning (Applications: Prescribed Forms and Procedure) Regulations 2009
Regulation 5(2)(a)
The Infrastructure Planning (Environmental Impact Assessment) Regulations 2017
Regulation 12(1)

[This page is intentionally left blank]



-  Order Limits
-  Buildings
-  Open Grassland and Sparse Vegetation
-  Ornamental Shrub Planting
-  Lawn
-  Green Roofs
-  Brown Roofs
-  Hardstanding
-  Ditches and Swale
-  Leachate Ponds
-  Bare/Disturbed Substrate and Hardstanding
-  Rain Garden Planting
-  Woodland and Dense Scrub
-  Reedbeds
-  Permanent, Semi-permanent and Ephemeral Water Bodies
-  Plaza and Paved Public Open Space
-  Salt Marsh
-  Scattered Scrub and Rank Grassland
-  Wildflower Meadow Verge with Trees
-  Highways Land
-  Hoggin Path
-  Mown Path
-  Boardwalk (Width Varies)
-  Bird Hide Points

client
London Resort Company Holdings Limited

project title
The London Resort

drawing title
Figure 11.15 Illustrative Landscape Masterplan

date	18 DECEMBER 2020	drawn by	JGo
drawing number	edp5988_d100f	checked	PW
scale	1:11,000 @ A1	QA	GY



Registered office: 01285 740427 - www.edp-uk.co.uk - info@edp-uk.co.uk